

599

RESOLUTION '90 - 112

A RESOLUTION TO CHANGE THE FOLLOWING
ROADS IN PIRATE'S WOOD SUBDIVISIONS
AS RECORDED ON THE ATTACHED TAX
MAPS 6C/18N & 6C/18S; PROVIDING AN
EFFECTIVE DATE:

WHEREAS, the Department of Emergency Services has requested the addition of the name of the road which is now unnamed to the name of "LANDING TRAIL" due to a conflict in the 911 address grid; and

WHEREAS, the Department of Emergency Services has requested the change of "CUTLASS LANE" to "CUTLASS WAY" due to conflict in the 911 address grid; and

WHEREAS, the Department of Emergency Services has requested the change of "JOSE GASPAR LANE" to "JOSE GASPAR WAY", due to a conflict in the 911 address grid; and

WHEREAS, the Department of Emergency Services has requested the change of "MORGAN'S CIRCLE" to "TREASURE TRAIL" due to a conflict in the 911 address grid; and

WHEREAS, the Department of Emergency Services has requested the change of "LAFFITE'S WAY" to "CORSAIR TRAIL" due to a conflict in the 911 address grid, and

WHEREAS, the Department of Emergency Services has requested the change of "DOUBLOON TRAIL" to "DOUBLOON WAY" due to a conflict in the 911 address grid, and

WHEREAS, the Department of Emergency Services has requested the change of the western section of "PIRATE'S POINT ROAD" to "BUCCANEER TRAIL" due to a conflict in the 911 address grid, and

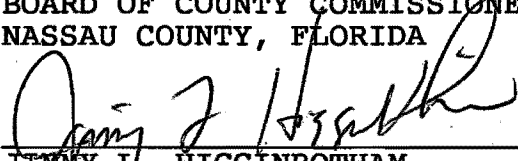
WHEREAS, the Department of Emergency Services has requested the change of the southern section of "PIRATE'S POINT ROAD" to "PIRATE'S WAY" due to a conflict in the 911 address grid, and

WHEREAS, the Board of County Commissioners of Nassau County, Florida, believes that these changes will be beneficial for the citizens of Nassau County.


NOW, THEREFORE, BE IT RESOLVED this 26th day of June, 1990, by the Board of County Commissioners of Nassau County, Florida, as follows:


1. Pursuant to Ordinance 87-18, Section IV, Paragraph D(1), the above stated changes shall be made.
2. As agreed upon, street signs shall be erected by the Pirate's Wood home owners association to show the names of the roads as shown on the map attached hereto and made a part hereof.

BOARD OF COUNTY COMMISSIONERS
NASSAU COUNTY, FLORIDA



JIMMY L. HIGGINBOTHAM
It's: Chairman



ATTEST: 

T. J. GREESON
It's: Ex-Officio Clerk

2



NASSAU COUNTY BOARD OF COUNTY COMMISSIONERS

DEPARTMENT OF EMERGENCY SERVICES

BOARD MEETING

DATE: 6/11

ACTION: 2

INFO:

NASSAU COUNTY OFFICE ANNEX
11 North 14th Street, Box 12
Fernandina Beach, Florida 32034-0494



90-112

ARMON C. SUMMERALL
Director

Mr. Jimmy Higginbotham
Chairman, County Commissioners
PO Box 1010
Fernandina Beach, FL 32034

24 May, 1990

DIVISIONS

- Civil Defense
- Communications
- Emergency Medical Services
- Fire
- Fuel Allocation
- Water Safety

Mr Higginbotham,

Please see the attached copies of tax maps 6-C/18N & 6-C/18S.

In order to ensure proper identification of a 9-1-1 call originating from the Pirate's Wood subdivision I request the following

- (904) 261-6612
- (904) 879-3300
- Suncom 821-5227
- Emergency Dial 911
- (904) 261-5962

CURRENT NAME

NEW NAME

Cutlass Lane	Cutlass Way
Morgan's Circle	Treasure Trail
Jose Gaspar Lane	Jose Gaspar Way
Laffite's Way	Corsair Trail
Doubloon Trail	Doubloon Way
Pirate's Point Road (West)	Buccaneer Trail
Pirate's Point Road (South)	Pirate's Way
Unnamed road	Landing Trail

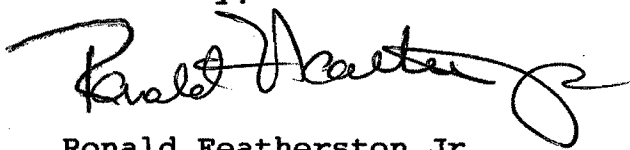
These changes are in accordance with County Ordinance 87.18, section IV, paragraph D.1.

** SEE ATTACHMENTS

- 1 Attachment is current as recorded.
- 2 Attachment is purposed name addition.

The Pirate's Wood Home-owners Association has agreed upon these changes and to pay for the street signs.

Sincerely,

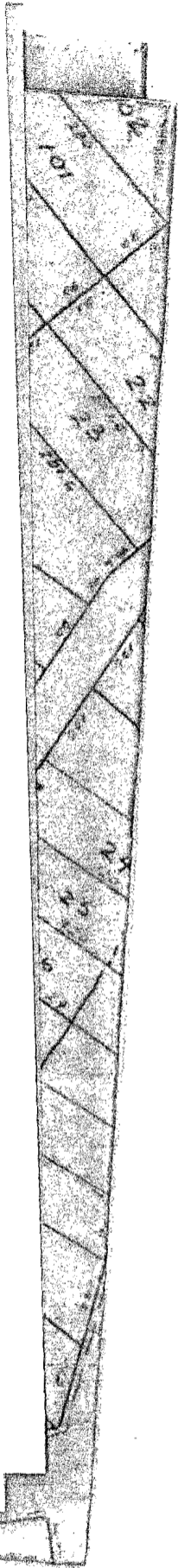
A handwritten signature in black ink, appearing to read "Ronald Featherston Jr.", with a large, stylized flourish at the end.

Ronald Featherston Jr.
9-1-1 Coordinator

These original Street Maps filed
with Resolution 90-112 in Box 1420
Clerk's Record Storage

Attach L
CURRENT

SECTION _____	SHEET NUMBER 66 / 120
TOWNSHIP _____	
RANGE _____	
COMPILED & DRAWN, JANUARY, 1961 REVISION DATES	
TRACING _____	PRINT _____



These original Street Maps filed
with Resolution 90-112 in Box 1420
Clerk's Record Storage

Attach
1
CURREN

SHEET
NUMBER

60 / 18N

SECTION PART OF SEC. 43 & 49

TOWNSHIP 3N

RANGE 23 E

COMPILED & DRAWN, JANUARY, 1961

REVISION DATES

TRACING PRINT

22
23
24
60
61
62

65
66

These original Street Maps filed
with Resolution 90-112 in Box 1420
Clerk's Record Storage

NO FOR
PIRATES WAY POINT ROAD
of PIRATES POINT ROAD

ATTACH 2

Showing
~~Changes~~

MAP 43 - 48

HIP 301

285

LED & DRAWN, JANUARY, 1961
REVISION DATES

C PRINT

SHEET
NUMBER

6C

189

